

City of Wilmington



MICHAEL S. PURZYCKI
Mayor

PUBLIC NOTICE

TO: Property Owners and Interested Parties

FROM: Wilmington Department of Planning and Development

DATE: February 1, 2019

RE: **CPC Resolution 1-19:** A request by Washington Street Properties LLC for the removal of Torbert Street, between Washington and West Streets, from the Official City Map.

The City of Wilmington has received a request from Washington Street Properties LLC, (“Applicant”) to remove Torbert Street, between Washington and West Streets, from the official City Map (see attached map). The Applicant is the sole owner of all properties that front on and surround both sides of the Torbert Street right-of-way, which is largely used by the employees and patrons of Washington Street businesses for access and parking.

The City Planning Commission is scheduled to review this request on **Tuesday, February 19, 2019 at 6:00 p.m. in the Council Chambers, First Floor, Louis L. Redding City/County Building, 800 N. French Street, Wilmington.** If you have any questions or comments regarding this proposal, please contact Gwinneth Kaminsky of the Wilmington Department of Planning at (302) 576-3105. Comments on this proposal may also be submitted in writing to:


Gwinneth Kaminsky, Planning Manager
Department of Planning and Development
Seventh Floor
Louis L. Redding City/County Building
800 N. French Street
Wilmington, DE 19801

Attachment

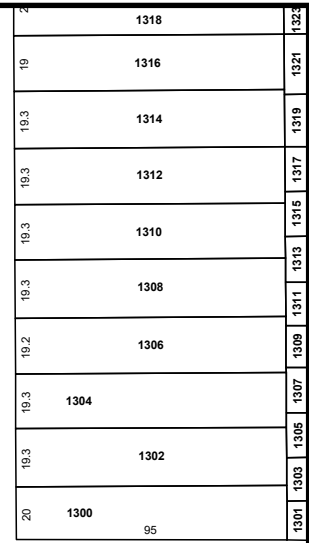
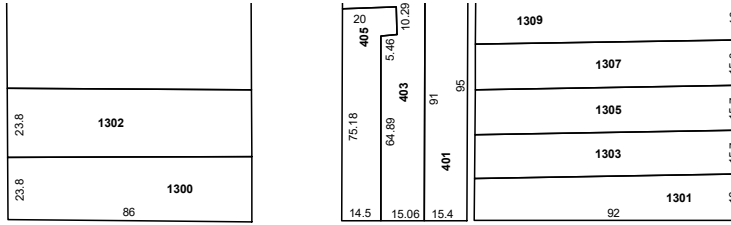
cc: Honorable Members of Wilmington City Council
Tanya Washington, Chief of Staff, Office of the Mayor
Herbert M. Inden, Director, Department of Planning and Development

CPC RESOLUTION 1-19

Proposed Removal of Torbert Street



Torbert Street to be Removed from City Map



13TH ST

