







Supplemental Building Zone Map

Flood Districts and City Historic Districts

Floodway Fringe (FEMA 2016)

-  Zone AE
-  Floodway Zones in FEMA Zone AE
-  0.2% Annual Chance Flood Hazard
-  City Historic Districts
-  Forty Acres Conservation District
-  City Line

CITY HISTORIC DISTRICTS

1. Lower Market Street
2. Rockford Park
3. Quaker Hill
4. Cool Spring/Tilton Park
5. Baynard Boulevard
6. Trinity Vicinity
7. Old Swedes
8. St. Mary's
9. Eastside
10. Market Street Mall
11. Delaware Avenue
12. Kentmere Parkway

