

# City of Wilmington



**MICHAEL S. PURZYCKI**  
Mayor

## **PUBLIC NOTICE**

**TO:** Property Owners and Interested Parties

**FROM:** Wilmington Department of Planning and Development

**DATE:** November 14, 2018

**RE:** **CPC Resolution 22-18:** A proposal to remove a portion of Ball Place, located within the block bounded by 4<sup>th</sup>, 5<sup>th</sup>, Tatnall and West Streets, from the Official City Map.

The City of Wilmington has received a request to remove a portion of Ball Place, located within the block bounded by 4<sup>th</sup>, 5<sup>th</sup>, Tatnall and West Streets, from the official City Map to facilitate proposed development within the block. See attached map.

The City Planning Commission is scheduled to review this request on **Tuesday, November 27, 2018 at 6:00 p.m. in the Council Chambers, First Floor, Louis L. Redding City/County Building, 800 N. French Street, Wilmington.** If you have any questions or comments regarding this proposal, please contact Gwinneth Kaminsky of the Wilmington Department of Planning at (302) 576-3105. Comments on this proposal may also be submitted in writing to:

Department of Planning and Development  
Attn: Gwinneth Kaminsky, Planning Manager  
Louis L. Redding City/County Building  
800 N. French Street  
Wilmington, DE 19801

Attachment

cc: Honorable Members of Wilmington City Council  
Tanya Washington, Chief of Staff, Office of the Mayor

# CPC RESOLUTION 22-18

## A proposal to remove a portion of Ball Place from the Official City Map



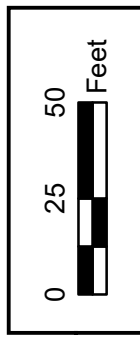
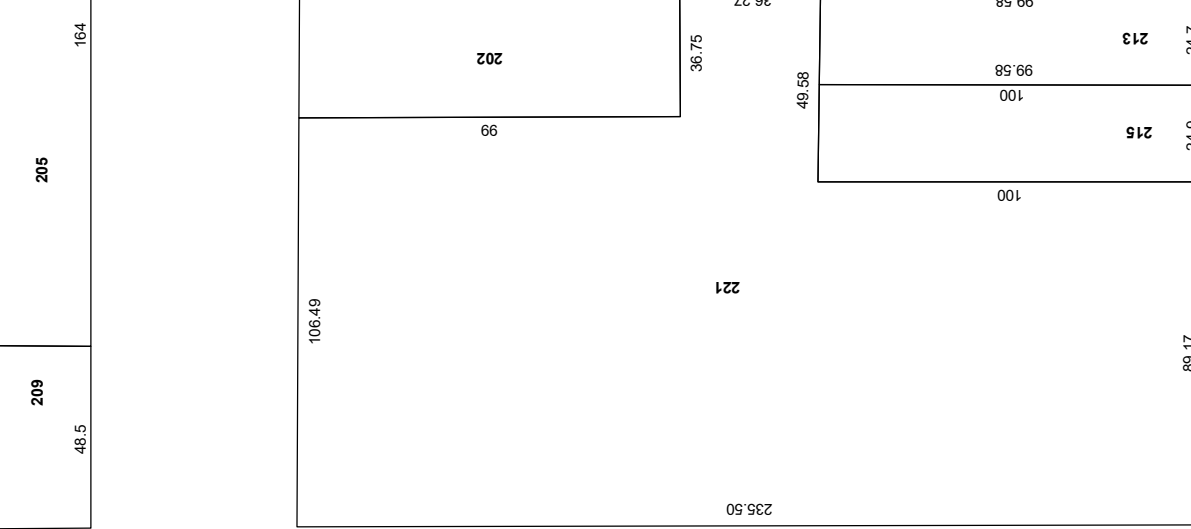
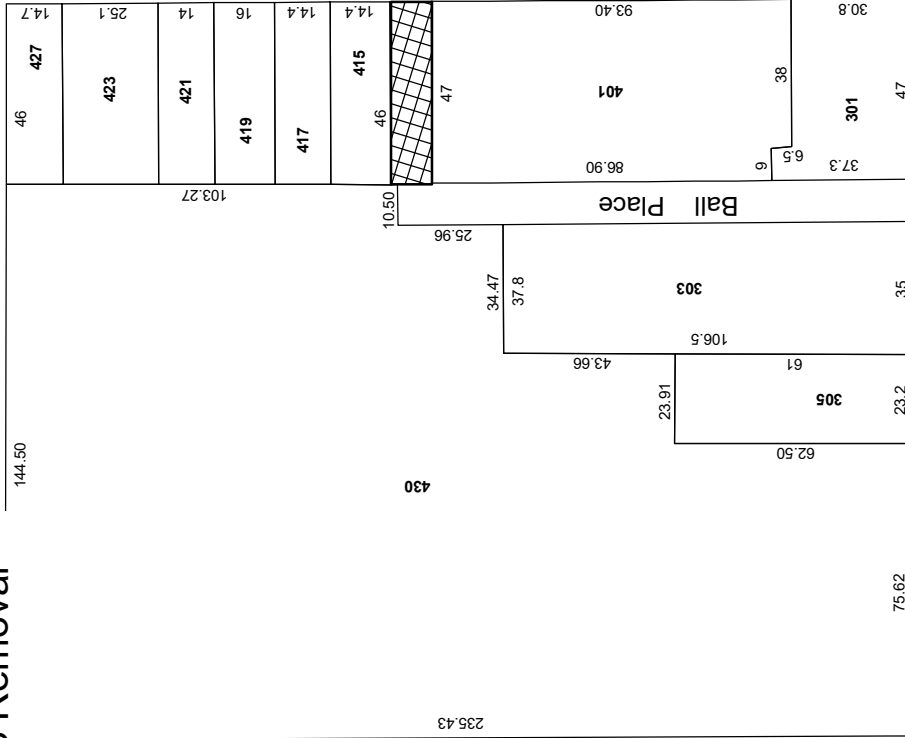
Portion of Alley Subject to Removal

**W 5th St**

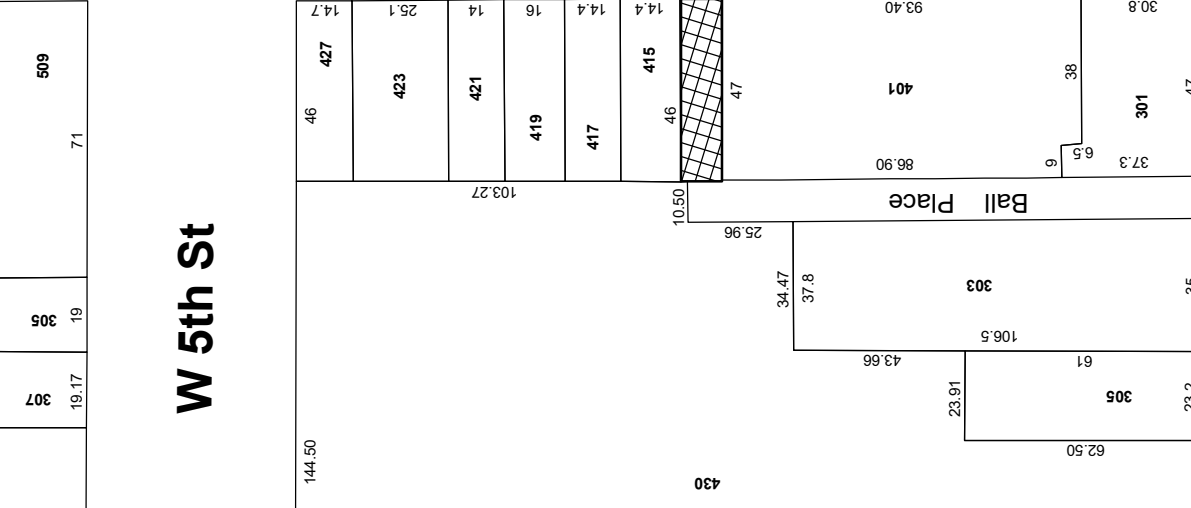
**N West St**

**N Tattall St**

**W 4th St**



November 2018



408	406	404	402	400	24	310	301	76.54	265.40
33.33	27	18	27.48	317	113.88	310	301	76.54	265.40